
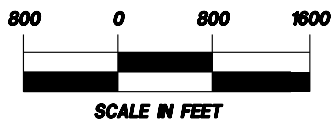
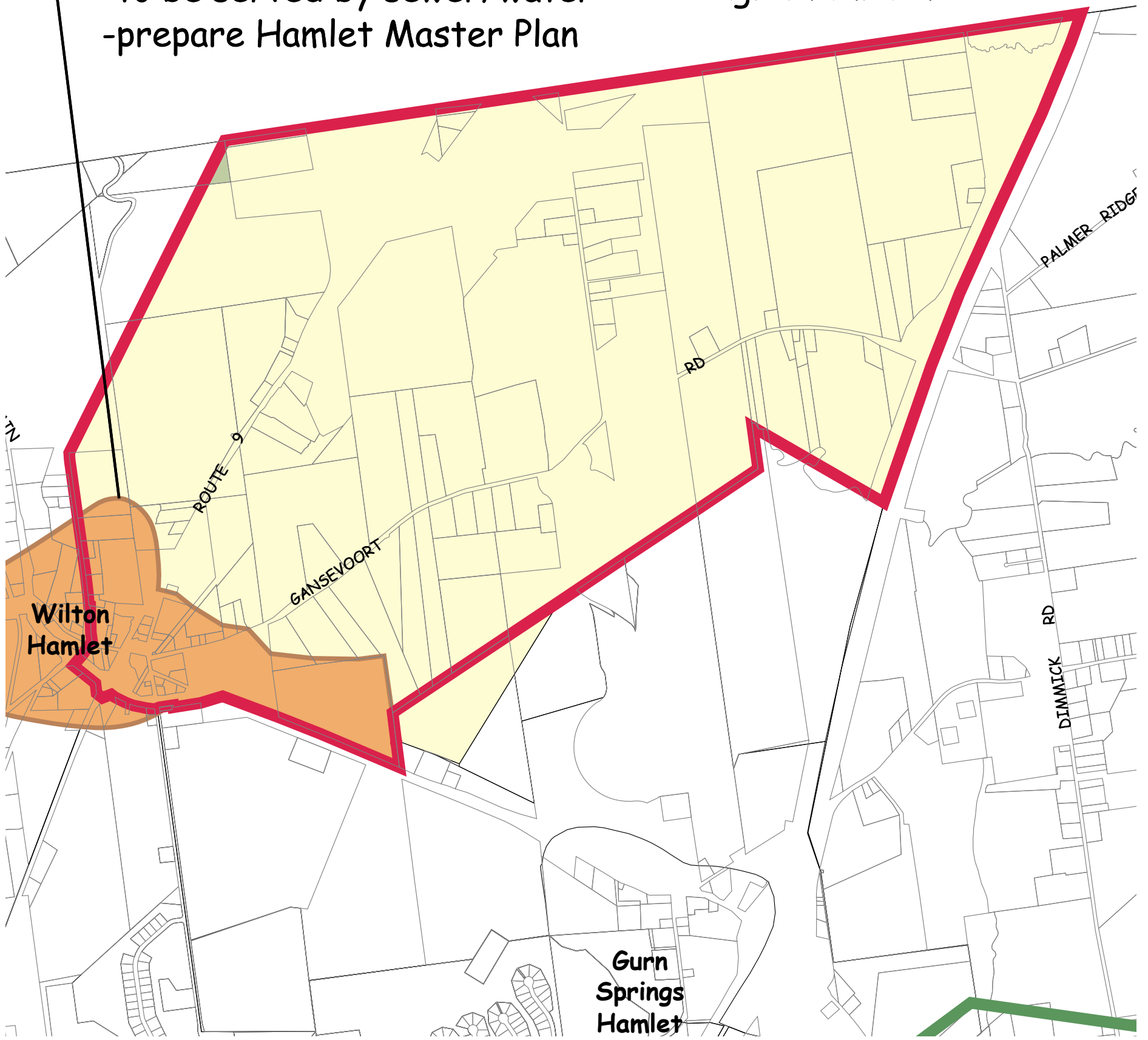


Wilton Hamlet

- protect historic structures
- promote service oriented neighborhood uses
- promote mixed use & connectivity to adjacent areas
- to be served by sewer/water
- prepare Hamlet Master Plan

Maintain Rural Character

- Consider 35%- 50% quality open space and/or increased lot size requirements
- Protect & encourage agricultural uses



TOWN OF WILTON LAND USE MAP

SARATOGA COUNTY - STATE OF NEW YORK

CHA CLOUGH, HARBOUR & ASSOCIATES LLP
ENGINEERS, SURVEYORS, PLANNERS & LANDSCAPE ARCHITECTS
111 WINNERS CIRCLE - ALBANY, NEW YORK 12205
518-453-4500

**FIGURE III-4
PLANNING
AREA 3
WILTON -
GANSEVOORT RD**

LAND USE

- CONSERVATION RESIDENTIAL
- HAMLET
- PLANNING AREA BOUNDARIES
- OPEN SPACE
- WWPP STUDY AREA